


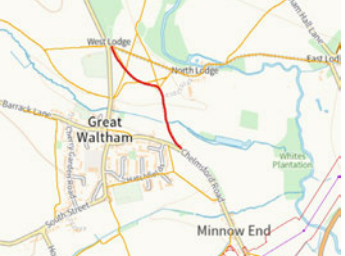

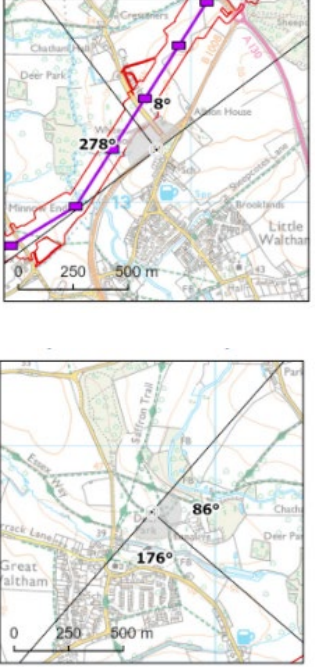
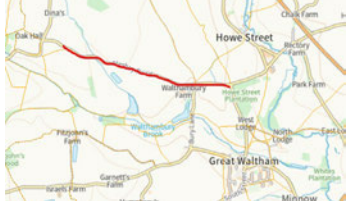
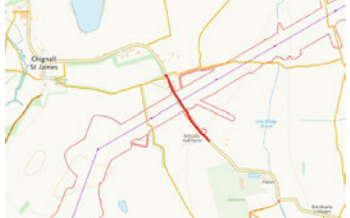







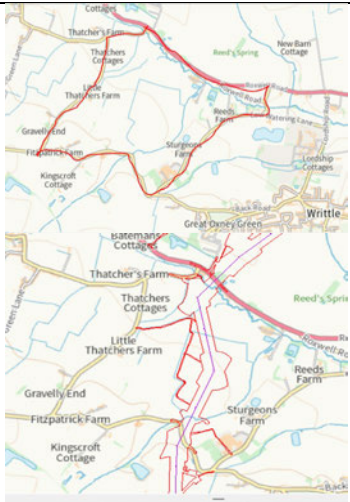
Norwich to Tilbury Pylon Project, Chelmsford City Council, Registration [REDACTED]

Request for locations to be visited as part of the accompanied Site Inspection

Location	Map	Issues to be observed at location	Can the site be accessed by public land?	Reason why the location has been suggested
Public footpath from Little Waltham – Minnow End [REDACTED]		Heritage and landscape amenity impacts – Designated and non-designated heritage assets at Great Waltham and Little Waltham, WWII GHQ defence line.	Yes	To understand the heritage and landscape impacts.
Minnow End, Great Waltham [REDACTED]		Amenity Impacts upon Windmill Cottage and other receptors	Yes	To understand the amenity impacts.

<p>Langleys, Great Waltham</p> 		<p>Heritage and landscape impacts – Langleys, its Registered Park and Garden and the Great Waltham Conservation Area and Ancient trees.</p>	<p>Yes</p>	<p>To understand the heritage landscape and arboricultural impacts.</p>
<p>Viewpoint 6.18 Langleys Park, Great Waltham and Viewpoint 6.13 B1008, Little Waltham</p> 		<p>Landscape and Visual Impact on the landscape setting of Grade I Listed Langleys (1305533) and Grade II Registered Park and Garden 'Langleys' (1000241)</p>	<p>No – permission needed to access Langleys Registered House and Garden itself</p>	<p>To understand the heritage and landscape impacts - as shown in 6.13.F7 Environmental Statement Figure 13.7 - Visual Receptors and Viewpoints (Final Issue A) (APP-243)</p>

<p>Pleshey Road, Great Waltham</p> <p>[REDACTED]</p>		<p>Heritage and landscape impacts. Views towards Great Waltham and St Mary and St Lawrence Church on the approach towards the village.</p>	<p>Yes</p>	<p>To understand heritage and landscape impacts. Consider the difference between NG and CCC on the impact on St Mary and St Lawrence church.</p>
<p>Mashbury Road, East of Chignal St James</p> <p>[REDACTED]</p>		<p>Heritage impacts on non-designated heritage asset – Brittons Hall Farm</p>	<p>Yes</p>	<p>To understand the heritage impacts on Brittons Hall Farm.</p>
<p>Goodmans Lane, Great Leighs</p> <p>[REDACTED]</p>		<p>Impact on designated and non-designated heritage assets – Goodmans Lane, Paulk Haul Lane, WWII Auxiliary Unit Base, Goodmans Farm and Hole Farm.</p>	<p>Yes</p>	<p>To understand the heritage impacts.</p>
<p>Anglia Ruskin University, Writtle College, Cow Watering Campus and Sturgeons Farm</p> <p>[REDACTED]</p>		<p>Impact upon operation of College Campus and location of proposed construction route and siting of pylons across grazing fields.</p>	<p>No</p>	<p>To understand the socio-economic impacts.</p>

				
<p>A1060 Roxwell Road – Vicarage Road / Bylake Kennels / The Hare Public House, Hoe Street, Cow Watering Lane – A1060 Roxwell Road</p> 		<p>Impact upon Green Belt, character and appearance of the countryside, effect of construction route upon Cow Watering Lane and neighbouring lanes</p>	<p>Yes</p>	<p>To understand the impact upon the Green Belt, effect upon countryside character, width / condition of the highway</p>